



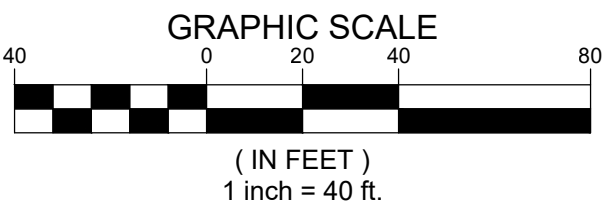


LEGEND	
	INLET PROTECTION
	LIMIT OF DISTURBANCE
	SILT FENCE
	TEMPORARY DETENTION BASIN



**MATCH LINE SEE SHEET SECTION D**

**MATCH LINE SEE SHEET SECTION D**

It is a violation of NYS Education Law, Article 14 Section 7002(2), for any person, other than the duly authorized representative of the State Education Department, to offer or enter in any way, if an item bearing the seal of an engineer or architect, or a professional geologist, is used as evidence in connection with such hearing, without the written permission of said official. The signature of the holder of his seal and the notation "attested by" followed by his signature and the date of such attestation, and a specific designation of the attestation.

ALL DIMENSIONS MUST BE VERIFIED BY THE CONTRACTOR. NOTIFY PAULIUS, SKOLONOWSKI AND SARTOR OF ANY CONFLICTS, ERRORS, AMBIGUITIES OR DISCREPANCIES IN THE DRAWINGS IMMEDIATELY UPON RECEIPT THEREOF.

ALL DIMENSIONS SHALL BE AS NOTED IN WORDS OR NUMBERS ON THE CONTRACT DRAWINGS. DO NOT SCALE THE DRAWINGS TO DETERMINE DIMENSIONS.

THESE DOCUMENTS ARE PREPARED FOR INFORMATION ONLY. THEY ARE NOT TO BE USED FOR THE PROJECT AND CLIENT. THEY ARE NOT INTENDED FOR USE ON EXTENSIONS OF THIS PROJECT OR FOR OTHER PROJECTS.

COPYING, REUSE OR MODIFICATION OF THIS DOCUMENT OR ANY PORTION THEREOF WITHOUT THE WRITTEN PERMISSION OF PAULIUS, SKOLONOWSKI, AND SARTOR IS PROHIBITED.

COPYRIGHT 2019 PAULIUS, SKOLONOWSKI, AND SARTOR - ALL RIGHTS RESERVED.



CONSULTANTS

**PS&S**  
integrating design & engineering

67A MOUNTAIN BOULEVARD EXTENSION  
P.O. BOX 4039  
WARREN, NEW JERSEY 07059  
PHONE: (732) 560-9700  
FAX: (732) 560-9768

LISA A. DIGEROLAMO, P.E.  
PROFESSIONAL ENGINEER  
NEW YORK LIC. NO. 086749

SIGNATURE \_\_\_\_\_ DATE \_\_\_\_\_

[illegible]

PROJECT TITLE

PRELIMINARY & FINAL SITE PLAN

**Gan-Eden Estates**

TOWN OF THOMPSON SULLIVAN COUNTY NEW YORK

TAX LOT  
SECTION 2,  
BLOCK 1/ LOT 6.3

SHEET TITLE

**SOIL EROSION AND  
SEDIMENT CONTROL  
PLAN**

**(SECTION J)**

INITIAL DATE	JOB NO.
OCT. 15, 2019	01895.0053
SCALE	B/O
1" = 40'	
DRAWN	SHEET NO.
C.Y. / F.M.	C-08J
CHKD.	
L.A.D.	55 OF 103